

Directions to The MITRE Corporation

MITRE-1 Building (H)
7525 Colshire Drive
McLean, VA 22102-7539
Phone: (703) 983-6000

From Reagan National Airport

- Take George Washington Parkway North approx. 6 miles to Route 123 South, McLean exit.
- Exit onto Route 123, (also called Dolley Madison Blvd.) follow south for approx. four miles to traffic light at Colshire Drive (on left).
- Turn left onto Colshire Drive and continue through circle on Colshire.
- Parking is available in the East and West parking lots. Enter the lobby designated by the point of contact.

- or -

- Take I-66 West.
- Take Exit 67 to Route 267 (Dulles Toll Road).
- Take Exit 19A, following signs to Route 123 South (also called Dolley Madison Blvd) follow south for approx. 1/4 mile to traffic light at Colshire Drive (on left).
- Turn left onto Colshire Drive and continue through circle on Colshire.
- Parking is available in the East and West parking lots. Enter the lobby designated by the point of contact.

From Dulles Airport

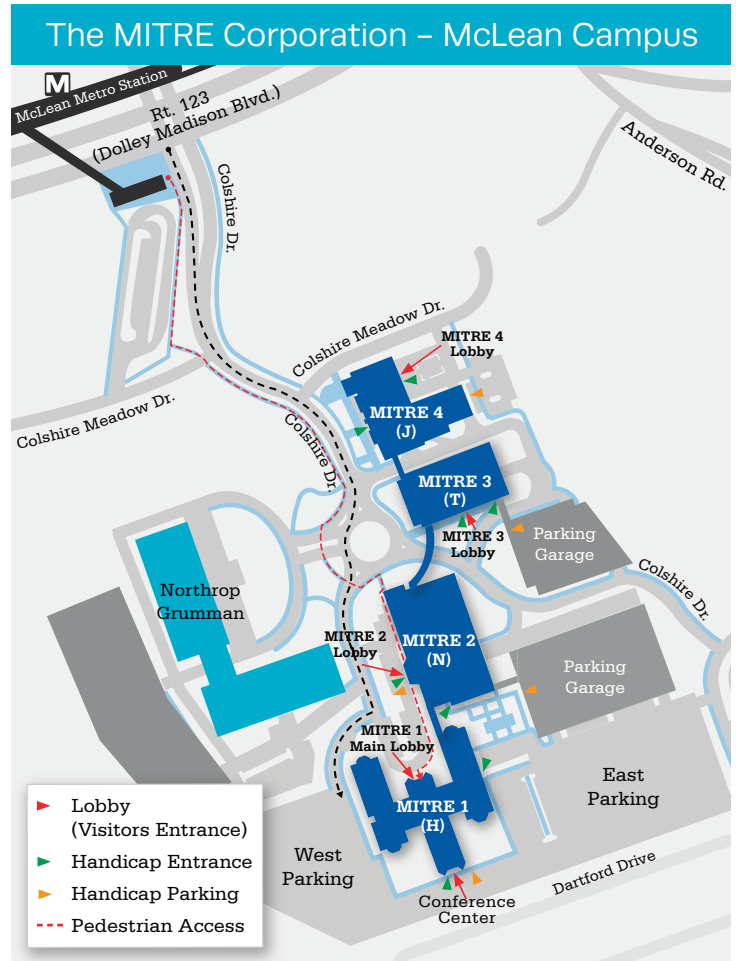
- Take the Dulles Airport Access and Toll Road to Exit 19.
- Take Exit 19A, following signs to Route 123 South (also called Dolley Madison Blvd.), follow south for approx. 1/4 mile to traffic light at Colshire Drive (on left).
- Turn left onto Colshire Drive and continue through circle on Colshire.
- Parking is available in the East and West parking lots. Enter the lobby designated by the point of contact.

From Route 495 (Beltway)

- Take Exit 46B (McLean, Route 123).
- Take Route 123 North, (also called Dolley Madison Blvd) go to the second traffic light at Colshire Drive.
- Turn right on Colshire Drive and continue through circle on Colshire.
- Parking is available in the East and West parking lots. Enter the lobby designated by the point of contact.

By Metrorail

- Take the Metro Silver Line train to the McLean Station.
- After exiting the fare gates, stay to the right and follow signs for "South Entrance/Buses/Parking/Kiss and Ride."



- Cross the pedestrian bridge over Dolley Madison Blvd. (Rt. 123) and then take the escalator/elevator down to street level before walking uphill on Colshire Drive toward the main MITRE campus.
- Walking from the fare gates to the MITRE 2 lobby takes about 6 to 10 minutes.

You may also ride the MITRE Metro/Interoffice Shuttle from the kiss-and-ride area of the station. Look for a white van with a red sign on the door that reads "MITRE Metro Shuttle."

Note that the MITRE Metro A shuttle travels to the MITRE 2 and MITRE 4 buildings and returns to the Metro while the MITRE Metro B shuttle travels to the Rappahannock building and returns to the Metro. Please consult the shuttle schedule to help you board at the right time to minimize your trip. Be prepared to show your MITRE or government ID or related MITRE correspondence (event registration or invitation, etc).

Directions to The MITRE Corporation

MITRE-2 Building (N)
7515 Colshire Drive
McLean, VA 22102-7539
Phone: (703) 983-6000

From Reagan National Airport

- Take the George Washington Parkway North approx. 6 miles to Route 123 South, McLean exit.
- Exit onto Route 123 (also called Dolley Madison Blvd.), follow south for approx. four miles to traffic light at Colshire Drive (on left).
- Turn left onto Colshire Drive, follow to traffic circle.
- Take third right off traffic circle, proceed approx. 50 yards, turn right into MITRE 2 parking garage (all levels). Walkway to the lobby is located on P2 of garage.

- or -

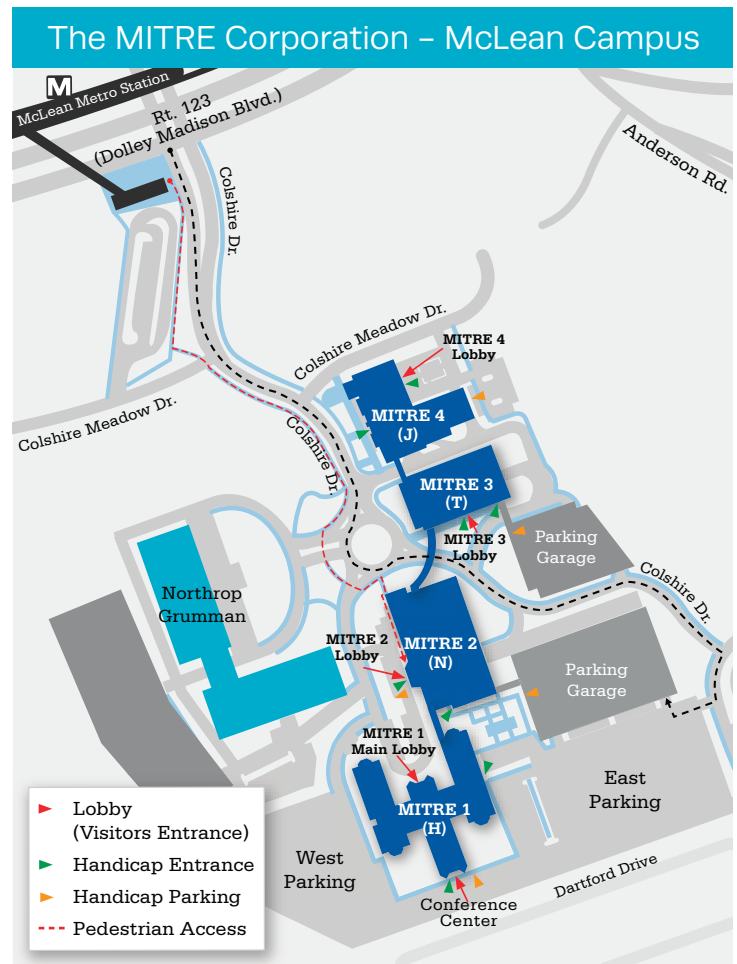
- Take I-66 West.
- Take Exit 67 to Route 267 (Dulles Toll Road).
- Take Exit 19A, following signs to Route 123 South, (also called Dolley Madison Blvd.), Tysons Corner.
- Go to second traffic light, Colshire Drive (on left).
- Turn left onto Colshire Drive, follow to traffic circle.
- Take third right off traffic circle, proceed approx. 50 yards, turn right into MITRE 2 parking garage (all levels). Walkway to the lobby is located on P2 of garage.

From Dulles Airport

- Take the Dulles Airport Access and Toll Road to Exit 19.
- Take Exit 19A, following signs to Route 123 South (also called Dolley Madison Blvd.), Tysons Corner.
- Bear right onto Route 123.
- Go to first traffic light, Colshire Drive (on the left).
- Turn left onto Colshire Drive, follow to traffic circle.
- Take third right off traffic circle, proceed approx. 50 yards, turn right into MITRE 2 parking garage (all levels). Walkway to the lobby is located on P2 of garage.

From Route 495 (Beltway)

- Take Exit 46B (McLean, Route 123).
- Take Route 123 North (also called Dolley Madison Blvd.), to the second traffic light and turn right onto Colshire Drive, follow to traffic circle.
- Take third right off traffic circle, proceed approx. 50 yards, turn right into MITRE 2 parking garage (all levels). Walkway to the lobby is located on P2 of garage.



By Metrorail

- Take the Metro Silver Line train to the McLean Station.
- After exiting the fare gates, stay to the right and follow signs for “South Entrance/Buses/Parking/Kiss and Ride.”
- Cross the pedestrian bridge over Dolley Madison Blvd. (Rt. 123) and then take the escalator/elevator down to street level before walking uphill on Colshire Drive toward the main MITRE campus.
- Walking from the fare gates to the MITRE 2 lobby takes about 6 to 10 minutes.

You may also ride the MITRE Metro/Interoffice Shuttle from the kiss-and-ride area of the station. Look for a white van with a red sign on the door that reads “MITRE Metro Shuttle.”

Note that the MITRE Metro A shuttle travels to the MITRE 2 and MITRE 4 buildings and returns to the Metro while the MITRE Metro B shuttle travels to the Rappahannock building and returns to the Metro. Please consult the shuttle schedule to help you board at the right time to minimize your trip. Be prepared to show your MITRE or government ID or related MITRE correspondence (event registration or invitation, etc).

Directions to The MITRE Corporation

MITRE-3 Building (T)
7594 Colshire Drive
McLean, VA 22102-7539
Phone: (703) 983-6000

From Reagan National Airport

- Take the George Washington Parkway North approx. 6 miles to Route 123 South, McLean exit.
- Exit onto Route 123 (also called Dolley Madison Blvd.), follow south for approx. four miles to traffic light at Colshire Drive (on left).
- Turn left onto Colshire Drive, follow to traffic circle.
- Take third right off traffic circle, proceed approx. 50 yards, turn left into MITRE 3 parking garage (all levels).

- or -

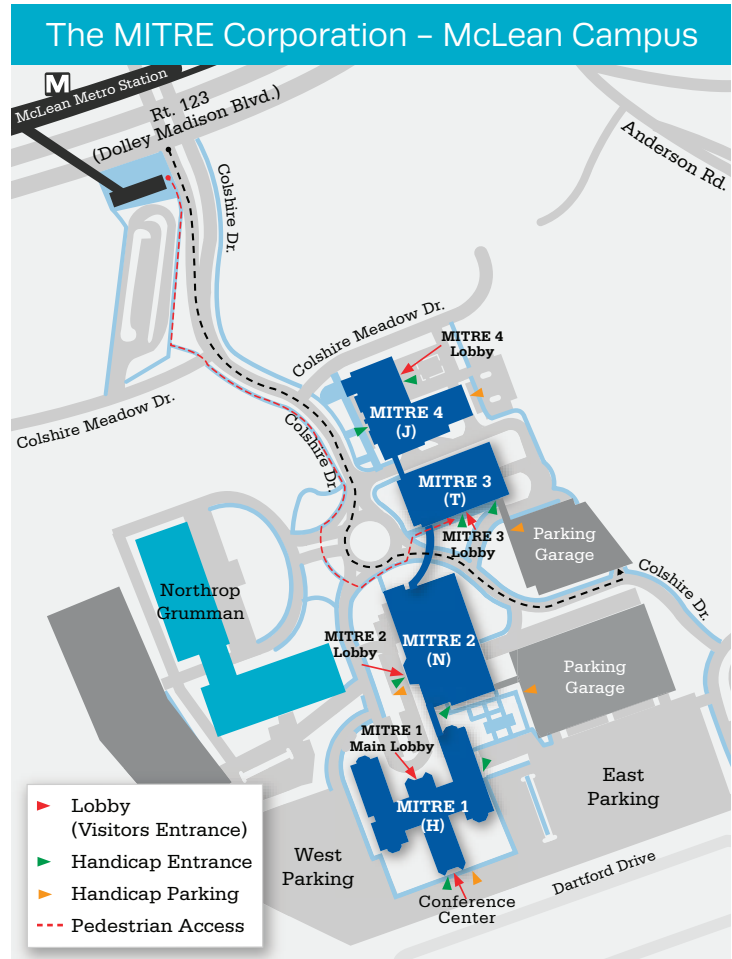
- Take I-66 West.
- Take Exit 67 to Route 267 (Dulles Toll Road).
- Take Exit 19A, following signs to Route 123 South, (also called Dolley Madison Blvd.), Tysons Corner.
- Go to second traffic light, Colshire Drive (on left).
- Turn left onto Colshire Drive, follow to traffic circle.
- Take third right off traffic circle, proceed approx. 50 yards, turn left into MITRE 3 parking garage (all levels).

From Dulles Airport

- Take the Dulles Airport Access and Toll Road to Exit 19.
- Take Exit 19A, following signs to Route 123 South (also called Dolley Madison Blvd.), Tysons Corner.
- Bear right onto Route 123.
- Go to first traffic light, Colshire Drive (on the left).
- Turn left onto Colshire Drive, follow to traffic circle.
- Take third right off traffic circle, proceed approx. 50 yards, turn left into MITRE 3 parking garage (all levels).

From Route 495 (Beltway)

- Take Exit 46B (McLean, Route 123).
- Take Route 123 North (also called Dolley Madison Blvd.), to the second traffic light and turn right onto Colshire Drive, follow to traffic circle.
- Take third right off traffic circle, proceed approx. 50 yards, turn left into MITRE 3 parking garage (all levels).



By Metrorail

- Take the Metro Silver Line train to the McLean Station.
- After exiting the fare gates, stay to the right and follow signs for "South Entrance/Buses/Parking/Kiss and Ride."
- Cross the pedestrian bridge over Dolley Madison Blvd. (Rt. 123) and then take the escalator/elevator down to street level before walking uphill on Colshire Drive toward the main MITRE campus.
- Walking from the fare gates to the MITRE 3 lobby takes about 6 to 10 minutes.

You may also ride the MITRE Metro/Interoffice Shuttle from the kiss-and-ride area of the station. Look for a white van with a red sign on the door that reads "MITRE Metro Shuttle."

Note that the MITRE Metro A shuttle travels to the MITRE 2 and MITRE 4 buildings and returns to the Metro while the MITRE Metro B shuttle travels to the Rappahannock building and returns to the Metro. Please consult the shuttle schedule to help you board at the right time to minimize your trip. Be prepared to show your MITRE or government ID or related MITRE correspondence (event registration or invitation, etc).

Directions to The MITRE Corporation

MITRE-4 Building (J)
7596 Colshire Drive
McLean, VA 22102-7539
Phone: (703) 983-8013

From Reagan National Airport

- Take the George Washington Parkway North approx. 6 miles to Route 123 South, McLean exit.
- Exit onto Route 123 (also called Dolley Madison Blvd.), follow south for approx. four miles to traffic light at Colshire Drive (on left).
- Turn left onto Colshire Drive.
- Turn left onto Colshire Meadow Drive
- Turn right into MITRE 4 parking area, proceed straight into MITRE 4 parking garage (all levels). MITRE 4 lobby is located on the top level of garage.

- or -

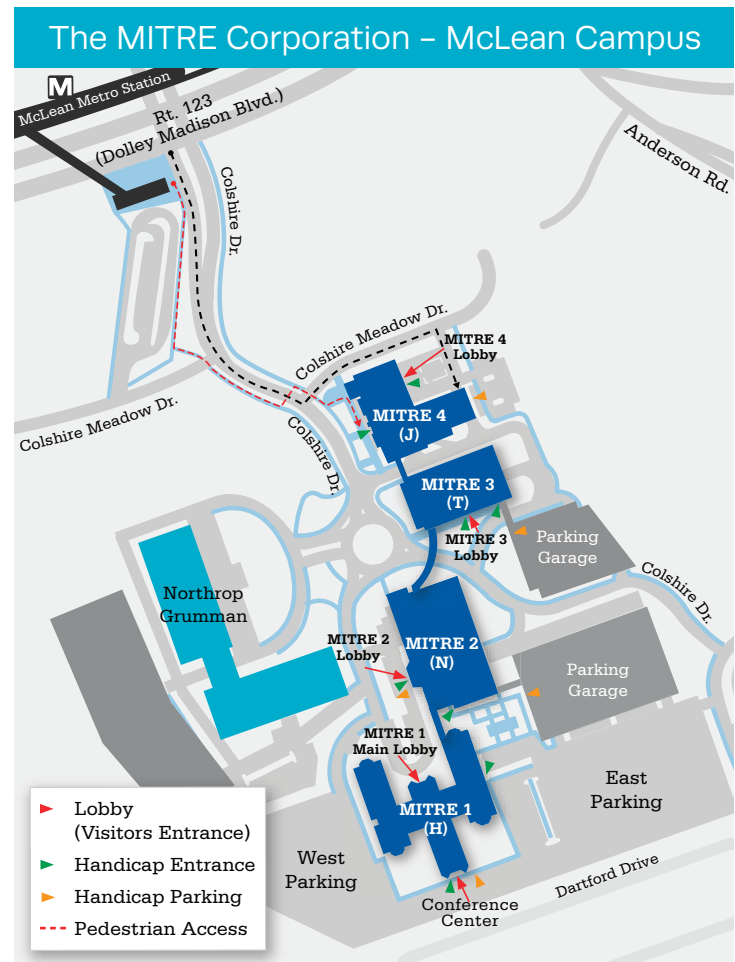
- Take I-66 West.
- Take Exit 67 to Route 267 (Dulles Toll Road).
- Take Exit 19A, following signs to Route 123 South, (also called Dolley Madison Blvd.) Tysons Corner.
- Go to second traffic light, Colshire Drive (on left).
- Turn left onto Colshire Drive.
- Turn left onto Colshire Meadow Drive
- Turn right into MITRE 4 parking area, proceed straight into MITRE 4 parking garage (all levels). MITRE 4 lobby is located on the top level of garage.

From Dulles Airport

- Take the Dulles Airport Access and Toll Road to Exit 19.
- Take Exit 19A, following signs to Route 123 South (also called Dolley Madison Blvd.), Tysons Corner.
- Bear right onto Route 123.
- Go to first traffic light, Colshire Drive (on the left).
- Turn left onto Colshire Drive
- Turn left onto Colshire Meadow Drive
- Turn right into MITRE 4 parking area, proceed straight into MITRE 4 parking garage (all levels). MITRE 4 lobby is located on the top level of garage.

From Route 495 (Beltway)

- Take Exit 46B (McLean, Route 123).
- Take Route 123 North (also called Dolley Madison Blvd.), to the second traffic light and turn right onto Colshire Drive.
- Turn left onto Colshire Meadow Drive
- Turn right into MITRE 4 parking area, proceed straight into MITRE 4 parking garage (all levels). MITRE 4 lobby is located on the top level of garage.



By Metrorail

- Take the Metro Silver Line train to the McLean Station.
- After exiting the fare gates, stay to the right and follow signs for "South Entrance/Buses/Parking/Kiss and Ride."
- Cross the pedestrian bridge over Dolley Madison Blvd. (Rt. 123) and then take the escalator/elevator down to street level before walking uphill on Colshire Drive toward the main MITRE campus.
- Walking from the fare gates to the MITRE 4 lobby takes about 6 to 10 minutes.

You may also ride the MITRE Metro/Interoffice Shuttle from the kiss-and-ride area of the station. Look for a white van with a red sign on the door that reads "MITRE Metro Shuttle."

Note that the MITRE Metro A shuttle travels to the MITRE 2 and MITRE 4 buildings and returns to the Metro while the MITRE Metro B shuttle travels to the Rappahannock building and returns to the Metro. Please consult the shuttle schedule to help you board at the right time to minimize your trip. Be prepared to show your MITRE or government ID or related MITRE correspondence (event registration or invitation, etc).

Directions to The MITRE Corporation

MITRE Rappahannock Building (F) 1550 Westbranch Drive McLean, VA 22102

From Maryland (using I-495)

- I-495 West toward Silver Spring
- Take Exit 46A/Route 123 South onto Chain Bridge Road toward Vienna/Tysons Corner
- Turn right on Tysons Blvd.
- Turn right on Westbranch Drive

From Northern Virginia (using I-495)

- I-495 North towards Tysons Corner
- Take Exit 46A/Route 123 South onto Chain Bridge Road toward Tysons Corner
- Turn right on Tysons Blvd.
- Turn right on Westbranch Drive

From Washington Dulles International Airport (IAD)

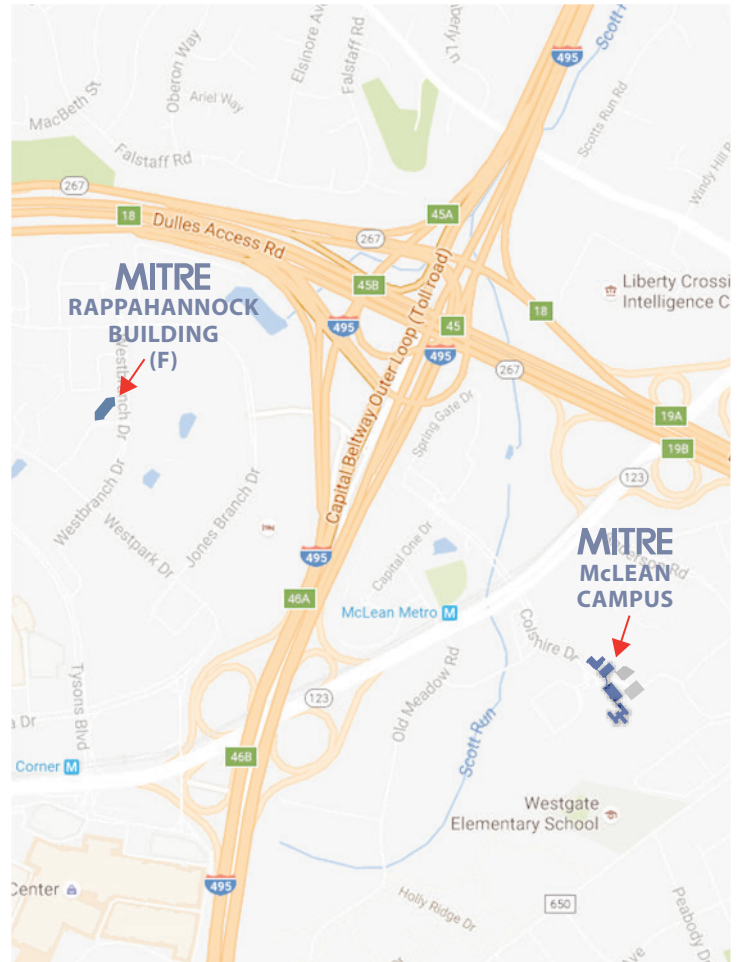
- Take the Dulles Airport access road
- Take Exit 12-13-14 onto Route 267 East
- Take Exit 17/Route 684 South onto Spring Hill Road
- Turn left on Jones Branch Drive
- Turn right on Westbranch Drive

From Washington D.C./National Airport (DCA)

- Take ramp onto George Washington Memorial Parkway North
- Take the Route 123 exit toward McLean
- Turn right onto Route 123 South
- Turn right on Tysons Blvd.
- Turn right on Westbranch Drive

From MITRE Main Campus

- Proceed down Colshire Drive toward Dolley Madison Blvd./Route 123 South
- Turn Left onto Dolley Madison Blvd./Route 123 South
- Take Dolley Madison Blvd./Route 123 South towards Tysons Corner
- Turn right on Tysons Blvd.
- Turn right on Westbranch Drive

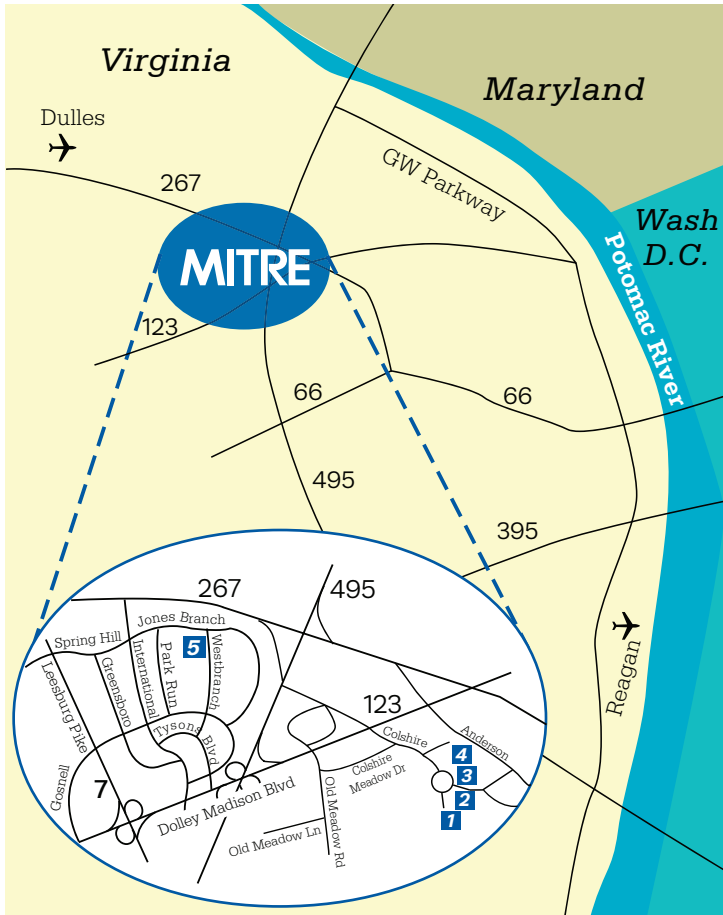


By Metrorail

- Take the Metro Silver Line train to the McLean Station.
- From the kiss-and-ride area of the station, take the Metro/MITRE Interoffice Shuttle to the Rappahannock Building. Look for a white van with a red sign on the door that reads “MITRE Metro Shuttle.”

Note that the MITRE Metro A shuttle travels to the MITRE 2 and MITRE 4 buildings and returns to the Metro while the MITRE Metro B shuttle travels to the Rappahannock building and returns to the Metro. Please consult the shuttle schedule to help you board at the right time to minimize your trip. Be prepared to show your MITRE or government ID or related MITRE correspondence (event registration or invitation, etc).

Directions to The MITRE Corporation



1. MITRE-1 Building (H)
7525 Colshire Drive, McLean, VA
2. MITRE-2 Building (N)
7515 Colshire Drive, McLean, VA
3. MITRE-3 Building (T)
7594 Colshire Drive, McLean, VA
4. MITRE-4 Building (J)
7596 Colshire Drive, McLean, VA
5. MITRE Rappahannock Building (F)
1550 Westbranch Drive, McLean, VA